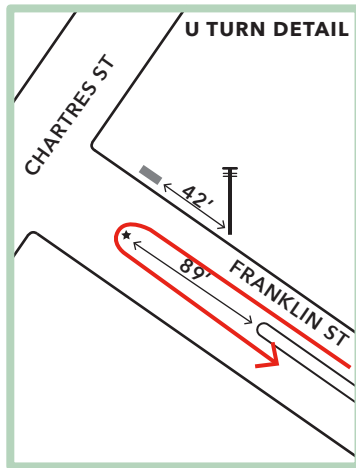
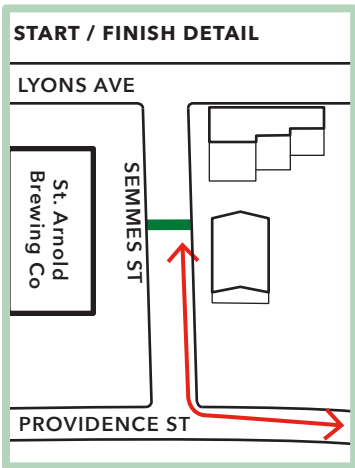
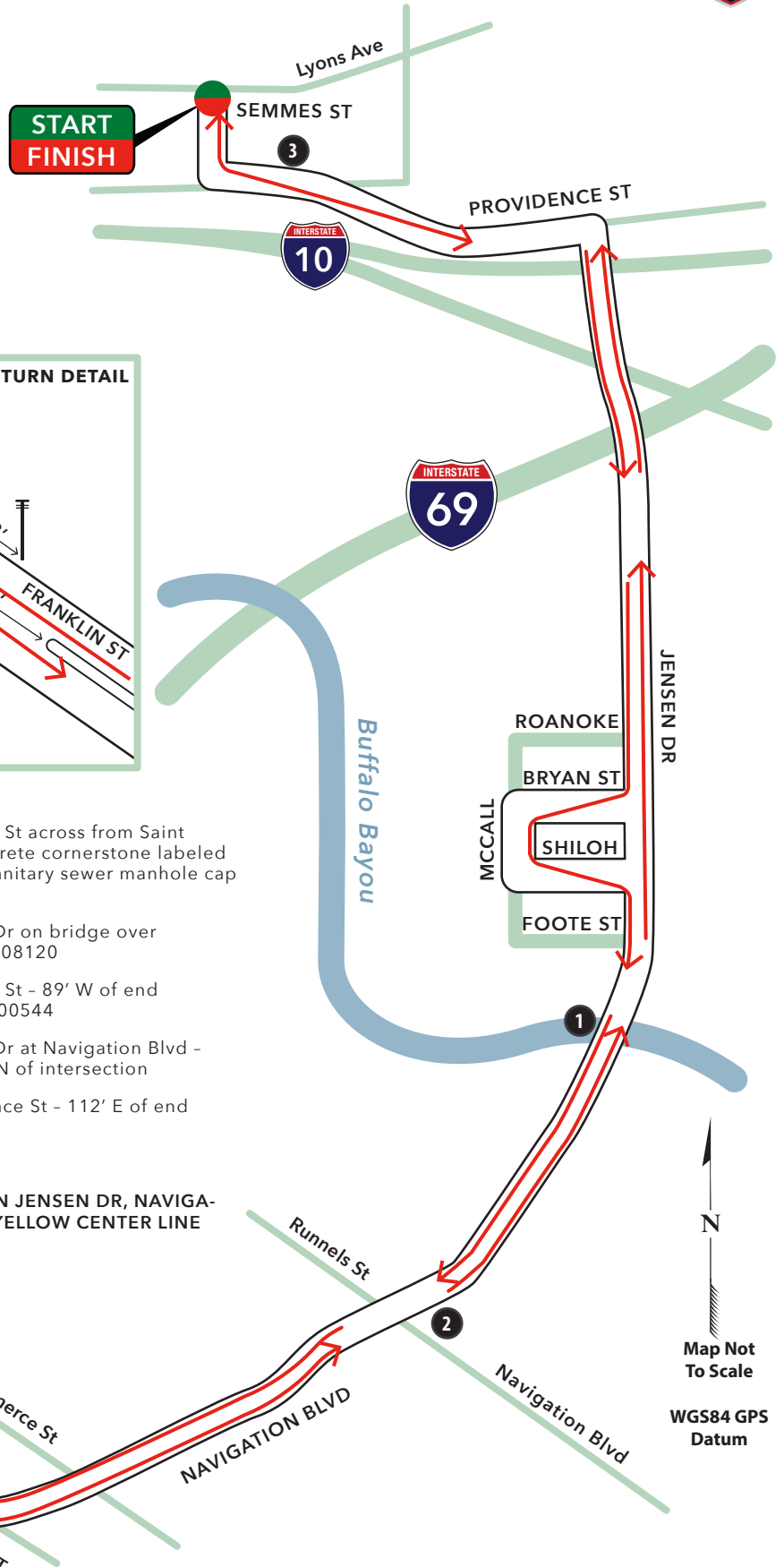




5km - USATF Certification TX17050LAB  
 Houston, TX  
 Effective April 11, 2017 to December 31, 2027  
 Measured by Logan Burgess on March 22, 2017  
 Map not to Scale - Restrictions as noted



- Start / Finish -** (N29 46.267 W95 20.877) - Semmes St across from Saint Arnold Brewing Co - even with concrete cornerstone labeled SEMMES / ODIN and 30' S of only sanitary sewer manhole cap on block
- Mile 1 -** (N29 45.727 W95 20.605) - Jensen Dr on bridge over Buffalo Bayou - 59' N of lamp post 208120
- U Turn -** (N29 45.464 W95 21.081) - Franklin St - 89' W of end of median and 42' W of lamp post 200544
- Mile 2 -** (N29 45.559 W95 20.735) - Jensen Dr at Navigation Blvd - 8' N of traffic signal post in median N of intersection
- Mile 3 -** (N29 46.236 W95 20.808) - Providence St - 112' E of end of retaining wall on N side of street

**RESTRICTIONS - RUN WITH NORMAL TRAFFIC FLOW ON JENSEN DR, NAVIGATION BLVD, AND FRANKLIN ST. DO NOT CROSS OVER YELLOW CENTER LINE**

*Logan Burgess*

Measured by Logan Burgess  
 USATF / RRTC Course Certifier  
 AIMS / IAAF Level B Measurer



Map Not To Scale

WGS84 GPS Datum



**Road Running Technical Council  
USA Track & Field  
Measurement Certificate**



Name of the course Santo de Mayo 5K Distance 5km  
 Location (state) TX (city) Houston  
 Type of course: road race  calibration course  track   
 Measuring methods: bicycle  steel tape  electronic distance meter   
 Measured by (name, address, phone & e-mail) Logan A Burgess - logan@eventsouthwest.com  
614 Stillmeadow Dr, Richardson, TX 75081 - 214.803.7800  
 Race contact (name, address, phone & e-mail) Eric E. Lindberg - ericl@oylmarketing.com  
3824 Cedar Springs Rd, #116, Dallas TX 75219 - 214.339.7867  
 Date(s) when course measured: March 22, 2017  
 Number of measurements of entire course: 2 Course Configuration: Out and Back  
 Elevation (meters above sea level) Start 37 m Finish 37 m Highest 37 m Lowest 25 m  
 Straight line distance between start & finish 0 Drop 0 m/km Separation 0 %  
 Type of surface: paved 100 % dirt 0 % gravel 0 % grass 0 % track 0 %  
 Effective date of certification: April 11, 2017 Certification code: TX17050LAB

Notice to Race Director: Use this Certification Code in *all* public announcements relating to your race.

***Be It Officially Noted That***

Based on examination of data provided by the above named measurer, the course described above and in the map attached is hereby certified as reasonably accurate in measurement according to the standards adopted by the Road Running Technical Council. If *any* changes are made to the course, this certification becomes void, and the course must then be recertified.

**Verification of Course** — In the event a National Open Record is set on this course, or at the discretion of USA Track & Field, a verification remeasurement may be required to be performed by a member of the Road Running Technical Council. If such a remeasurement shows the course to be short, then all pending records will be rejected and the course certification will be cancelled.

***This certification expires on December 31 in the year*** **2027**

**AS NATIONALLY CERTIFIED BY:**

Date: April 11, 2017

Logan A Burgess – USATF/RRTC Certifier  
 614 Stillmeadow Dr, Richardson, TX 75081 - 214.803.7800 - logan@eventsouthwest.com